

SECTION 24
TOWN 8
RANGE 5

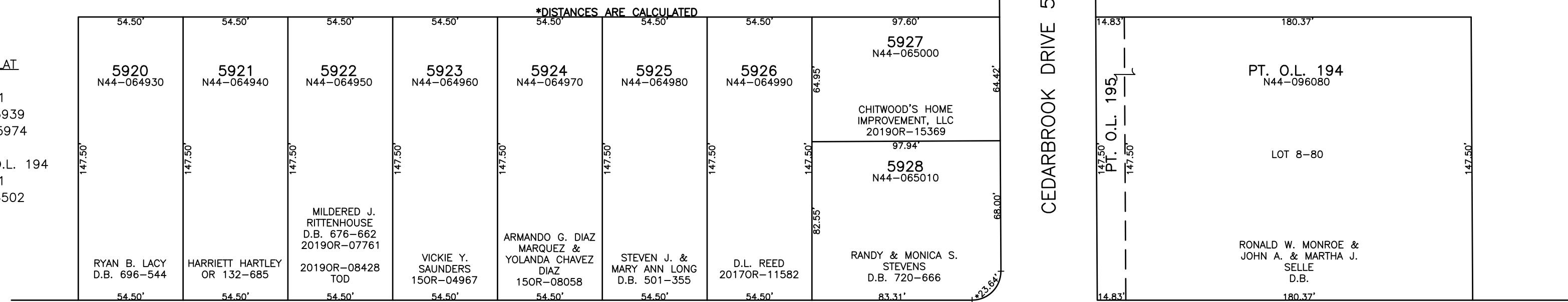
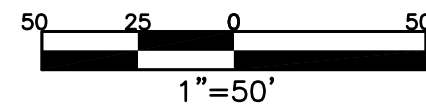
CITY OF PIQUA
MIAMI COUNTY, OHIO

PARCEL ID NUMBER
N44-_____


PLAT SW 29

FAIRMONT PLAT
SEC. 1
REC. 8-71
LOTS 5920-5939
5951-5974

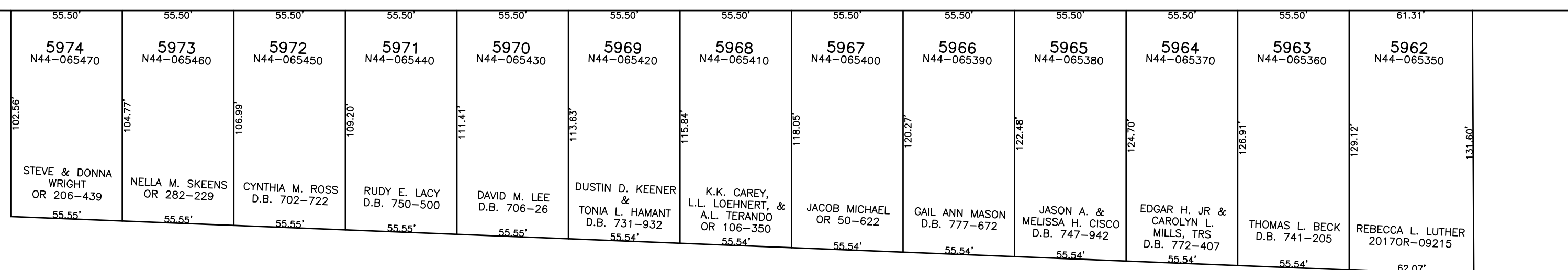
REPLAT OF PT. O.L. 194
REC. 9-81
LOTS 6499-6502



GRANT STREET 50'



GARFIELD STREET 50'



ABBREVIATION LEGEND	
2014OR-07759	= RECORDER'S DOCUMENT NUMBER
OR 406-509	= OFFICIAL RECORD 406 PAGE 509
D.B. 613-172	= DEED BOOK 613, PAGE 172
REC. 15-72	= RECORDER'S PLAT BOOK 15, PAGE 72
LND. 33-15	= LAND SURVEY VOLUME 33, PAGE 15
LOT 19-12	= LOT SURVEY VOLUME 19, PAGE 12
R.R. 8-29	= ROAD RECORD VOLUME 8, PAGE 29
R/W	= RIGHT OF WAY
C	= CENTERLINE
AC.	= ACRES
TWP.	= TOWNSHIP
TR.	= TRACT
IL	= INLOT

LINE LEGEND	
	Blow-up Boundary
	Property Line
	Lot Split Line
	Section Line
	Centerline
	Right-of-Way Line
	Corporation Line

SURVEY INDEX	
REC. 8-71	LOT 8-80
REC. 9-81	